

**THE CORPORATION OF THE UNITED COUNTIES**

**OF STORMONT, DUNDAS AND GLENGARRY**

**BY-LAW NO. 4648**

**A BY-LAW to regulate the use of All Terrain Vehicles on Stormont Dundas and Glengarry County Roads.**


**WHEREAS** the Highway Traffic Act, Chapter 8, RSO 1990, Section 191.8 subsection (3) as amended provides that "The council of a municipality may pass by-laws permitting the operation of off-road vehicles with three or more wheels and low pressure bearing tires on any highway within the municipality that is under the jurisdiction of the municipality, or on any part or parts of such highway," and;


**WHEREAS** it is deemed in the best interest to regulate, govern, limit or prohibit the operation of off road vehicles within the municipality, and;

**NOW THEREFORE** the Council of the Corporation of the United Counties of Stormont, Dundas and Glengarry enacts as follows:

1. All the provisions of Ontario Regulation 316/03, "Operation of Off-Road Vehicles on Highways" shall apply to this by-law.
2. The operation of those Off Road Vehicles described as "All Terrain Vehicles" shall be permitted on those County Roads or portions thereof listed in Schedule "A"
3. County roads listed in Schedule "A" must:
  - a) conform to county policy outlined in Schedule "B", and
  - b) must be included in a formal application form attached as Schedule "C".
4. Signage of road segments shall be provided by others and in accordance with the requirements of the Ontario Traffic Manual.
5. Any person who contravenes any section of this by-law is guilty of an offence and upon conviction is liable to a fine as provided for in the Provincial Offences Act.
6. This by-law shall have full force and effect from the date of its passing.

**READ** and passed in Open Council, signed and sealed this 20<sup>th</sup> day of September, 2004.

  
\_\_\_\_\_  
WARDEN

  
\_\_\_\_\_  
CLERK

## SCHEDULE "A" to ATV By-Law 4648

Road	From	To	Sponsoring ORV/ATV Club
1	Loughlin Ridge Road	Belmeade Road (Ottawa)	Nation Valley All Terrain Vehicle Club
1	County Road 3	100 m northerly	Nation Valley All Terrain Vehicle Club
1	County Road 3	Sandy Row Road	Nation Valley All Terrain Vehicle Club
2	Rae Road	Page Drive (Blue Anchor)	Glendalers Winter Sports Club
3	Liscumb Road	Crump Road allowance	Nation Valley All Terrain Vehicle Club
3	Barkley Road	Moore Road	Nation Valley All Terrain Vehicle Club
3	Nation River Road	County Road 1	Nation Valley All Terrain Vehicle Club
5	Kirkwood Road	Bongers Road	Nation Valley All Terrain Vehicle Club
5	Bongers Road	Devries Road	Nation Valley All Terrain Vehicle Club
5	Hollister Road	12229 County Road 5	Nation Valley All Terrain Vehicle Club
9	County Road 43	County Road 7	Nation Valley All Terrain Vehicle Club
9	County Road 7	Northerly to Kittle Road	Nation Valley All Terrain Vehicle Club
13	County Road 32	South to Boundary Road	Nation Valley All Terrain Vehicle Club
17	Lancaster, west limit	Approx 3 km westerly (Finney's Bridge)	Glendalers Winter Sports Club
20	County Road 18 (Martintown)	County Road 22 (Maxville)	Glendalers Winter Sports Club
22	County Road 20 (Maxville)	County Road 30	Glendalers Winter Sports Club
23	County Road 25	southerly to the Quebec Boundary	Glendalers Winter Sports Club
24	County Road 34	County Road 30 (Dunvegan)	Glendalers Winter Sports Club
25	County Road 34 (Green Valley)	County Road 23	Glendalers Winter Sports Club
26	County Road 18 (North Lancaster)	the 4 <sup>th</sup> Concession Road (and including the County portion of the 4 <sup>th</sup> Concession Road)	Glendalers Winter Sports Club
27	Airport Road	Club House trail (2 km southerly)	Glendalers Winter Sports Club
30	Kenyon Con Rd 4	Skye Road	Glendalers Winter Sports Club
38	Falcon Lane	Gypsy Lane	Nation Valley All Terrain Vehicle Club

By-law written 2004 09 20

Schedule 'A' created 2005 08 05 - Amended 2006 12 18 - Amended 2008 03 17

Amended 2008 12 15 - Amended 2008 12 15 - Amended 2009 03 16 - Amended 2011 06 20

**SCHEDULE "A" to By-Law 4648 – SDG Roads where ATV use is permitted - March 2009**

County Rd No.	From	To	Sponsoring ORV/ATV Club Municipality	Section to be Reviewed	added
1	Loughlin Ridge Road	Belmeade Road (Ottawa Boundary)	Nation Valley All Terrain Vehicle Club	November 2010	December 2008
1	County Road 3	100 m northerly	Nation Valley All Terrain Vehicle Club	March 2011	March 2009
2	Rae Road	Page Drive (Blue Anchor)	Glendalers Winter Sports Club	November 2010	February 2005
3	Liscumb Road	Crump Road allowance	Nation Valley All Terrain Vehicle Club	November 2010	March 2008
3	Barkley Road	Moore Road	Nation Valley All Terrain Vehicle Club	November 2010	March 2008
3	Nation River Road	County Road 1	Nation Valley All Terrain Vehicle Club	November 2010	December 2008
5	Kirkwood Road	Bonger Road	Nation Valley All Terrain Vehicle Club	November 2010	March 2008
13	County Road 32	south to Boundary Road	Nation Valley All Terrain Vehicle Club	November 2010	March 2008
17	Lancaster, west limit	Approx 3 km westerly (Finney's Bridge)	Glendalers Winter Sports Club	November 2010	December 2006
20	County Road 18 (Martintown)	County Road 22 (Maxville)	Glendalers Winter Sports Club	November 2010	December 2008
22	County Road 20 (Maxville)	County Road 30	Glendalers Winter Sports Club	November 2010	December 2008
23	County Road 25	southerly to the Quebec Boundary	Glendalers Winter Sports Club	November 2010	December 2008
24	County Road 34	County Road 30 (Dunvegan)	Glendalers Winter Sports Club	November 2010	December 2008
25	County Road 34 (Green Valley)	County Road 23	Glendalers Winter Sports Club	November 2010	December 2008
26	County Road 18 (North Lanacaster)	the 4 <sup>th</sup> Concession Road (and including the Count portion fo the 4 <sup>th</sup> Con Rd.)	Glendalers Winter Sports Club	November 2010	December 2008
27	Airport Road	Club House trail (2 km southerly)	Glendalers Winter Sports Club	November 2010	December 2008
30	Kenyon Con Rd 4	Skye Road	Glendalers Winter Sports Club	November 2010	December 2008
38	Strader Road	Gypsy Lane	Nation Valley All Terrain Vehicle Club	March 2011	March 2009

bylaw written 2004 09 20  
 schedule created 2005 08 05  
 updated 2006 12 18  
 updated 2008 03 17  
 bylaw updated 2008 12 15  
 updated 2008 12 15  
 updated 2009 03 16

**SCHEDULE "A" to By-Law 4648 – SDG Roads where ATV use is permitted**

County Road Number (alias)	From	To	Sponsoring ORV/ATV Club Municipality	Section to be Reviewed
1	Loughlin Ridge Road	Belmeade Road (Ottawa Boundary)	Nation Valley All Terrain Vehicle Club	November 2010
2	Rae Road	Page Drive (Blue Anchor)	Glendalers Winter Sports Club	November 2010
3	Liscumb Road	Crump Road allowance	Nation Valley All Terrain Vehicle Club	November 2010
3	Barkley Road	Moore Road	Nation Valley All Terrain Vehicle Club	November 2010
3	Nation River Road	County Road 1	Nation Valley All Terrain Vehicle Club	November 2010
5	Kirkwood Road	Bonger Road	Nation Valley All Terrain Vehicle Club	November 2010
	County Road 32	south to Boundary Road	Nation Valley All Terrain Vehicle Club	November 2010
17	Lancaster, west limit	Approx 3 km westerly (Finney's Bridge)	Glendalers Winter Sports Club	November 2010
20	County Road 18 (Martintown)	County Road 15 (Maxville)	Glendalers Winter Sports Club	November 2010
22	County Road 20 (Maxville)	County Road 30	Glendalers Winter Sports Club	November 2010
23	County Road 25	southerly to the Quebec Boundary	Glendalers Winter Sports Club	November 2010
24	County Road 34	County Road 30 (Dunvegan)	Glendalers Winter Sports Club	November 2010
25	County Road 34 (Green Valley)	County Road 23	Glendalers Winter Sports Club	November 2010
26	County Road 18 (North Lanacaster)	the 4 <sup>th</sup> Concession Road (and including the Count portion fo the 4 <sup>th</sup> Con Rd)	Glendalers Winter Sports Club	November 2010

	Airport Road	Club House trail (2 km southerly)	Glendalers Winter Sports Club	November 2010
30	Kenyon Con Rd 4	Skye Road	Glendalers Winter Sports Club	November 2010

Revised/Ammended to December 2008

**SCHEDULE "A"**

**TO BY-LAW 4648**

<b>County Road (Alias)</b>	<b>From</b>	<b>To</b>	<b>Sponsoring ORV/ATV Club</b>
#2	Rae Road	Page Drive (Blue Anchor)	Glendaler's Winter Sports Club
#17	W. Edge of Lancaster	Approx. 3.0 kms. Westerly to Finney's Bridge	Glendaler's Winter Sports Club
#27	Airport Road	Southerly to Clubhouse Trail Entrance. A distance of 2 Km.	Glendaler's Winter Sports Club

By-law passed on Sept. 20, 2004.

**Amendments:**

- (1) Feb. 16, 2005 (Resolution #2005-22)
- (2) December 18<sup>th</sup>, 2006 (Resolution #2006-162)

**SCHEDULE "A"**

**TO BY-LAW 4648**

<b>County Road (Alias)</b>	<b>From</b>	<b>To</b>	<b>Sponsoring ORV/ATV Club</b>
#2	Rae Road	Page Drive (Blue Anchor)	Glendaler's Winter Sports Club
#17	W. Edge of Lancaster	1.4 km. Westerly	Glendaler's Winter Sports Club

By-law passed on Sept. 20, 2004.

Amendments:

- (1) Feb. 16, 2005 (Resolution #2005-22)

**SCHEDULE "A"**

**TO BY-LAW 4648**

<b>County Road</b>	<b>From</b>	<b>To</b>	<b>Sponsoring ORV/ATV Club</b>
#2	Rae Road.	Page Drive (Blue Anchor).	Glendaler's Winter Sports Club
#17	W. Edge of Lancaster.	Approx. 3.0 kms. Westerly to Finney's Bridge.	Glendaler's Winter Sports Club
#27	Airport Road	Southerly to Clubhouse Trail Entrance. A distance of 2 Km.	Glendaler's Winter Sports Club
#3	Liscumb Rd.	Crump Rd. Allowance.	ATV Club of Eastern Ontario – Dundas County Chapter
#3	Barkley Rd.	Moore Rd.	ATV Club of Eastern Ontario – Dundas County Chapter
#3	Nation River Rd.	County Rd. 1	ATV Club of Eastern Ontario – Dundas County Chapter
#13	County Rd. 32 .	Southerly, to Boundary Rd.	ATV Club of Eastern Ontario – Dundas County Chapter

By-law passed on Sept. 20, 2004.

**Amendments:**

- (1) Feb. 16, 2005 (Resolution #2005-22)
- (2) December 18<sup>th</sup>, 2006 (Resolution #2006-162)
- (3) March 17<sup>th</sup>, 2008 (Resolution #2008-29)



**SCHEDULE "B" to By-law 4648 – Policy establishing Criteria for permitted ATV use**

It is the United Counties of Stormont, Dundas & Glengarry policy to permit Off Road Vehicle (All Terrain Vehicle) use of its County Roads when the following criteria are met:

- i. A formal written request must be made. The request is to be from a recognized ORV/ATV club/association carrying liability insurance and/or a municipality
- ii. All crossings of a County Road perpendicular to the traffic shall be permitted.
- iii. The portions of County Road must be shown to form part of a trail network on where County Roads are not the major portion of the network.
- iv. No County Road section in urban areas will be opened for ATVs when there is a local road or off-road trail alternative available
- v. As trail networks are evolving, County Roads open to ORV/ATV use shall be reviewed biennially to assure their length is minimal.
- vi. No application will be granted that requests use of SDG County Roads 31, 34, 43 and that portion of SDG 2 that has a speed limit of 70 km/h or more
- vii. Signing shall be provided by the Club.

---

**Checklist** for evaluating requests for Off Road Vehicle (All Terrain Vehicle) use of SDG County Roads.

Road Segment(s) being considered \_\_\_\_\_

ORV/ATV Club making application \_\_\_\_\_

		YES	NO
1	Written request received.		
2	From recognized ORV/ATV club or municipality.		
3	The County Road Section(s) form(s) part of a trail network.		
	If urban, there is no local road or off-road alternative		
4	The ORV/ATV Club has agreed to provide the appropriate signing in accordance with the Ontario Traffic Manual.		

The answer of **no** to any of the preceding questions excludes that road section from consideration for use by ORV/ATVs. However, any requested trail crossing perpendicular to a County Road will be permitted when signed.

**Signing** of all crossing and road segments shall include 60 cm x 60 cm reflective warning signs with the ATV symbol facing vehicular traffic approaching from both directions and all crossings shall also have trail stop signs facing approaching ORV/ATVs from each direction.

Originally adopted 2004 07 19  
Amended (relaxed) 2008 12 15

**SCHEDULE "B"**  
**TO BY-LAW NO. 4648**

It is County Policy (adopted 2004 07 19) to permit Off Road Vehicle (All Terrain Vehicle) use of Stormont, Dundas and Glengarry County Roads when the following conditions are met:

- i. A formal written request must be made. The request is to be from a recognized ORV/ATV club/association carrying liability insurance and/or a municipality.
- ii. All crossings of a County Road perpendicular to the traffic shall be permitted.
- iii. The traffic (AADT either counted or estimated from counts) must be less than 3,000 rural or 5,000 urban
- iv. Subject to iii, the portion of Road must be only a small section of rural road connecting parts of recognized trails or
- v. Subject to iii, the portion of urban Road must be the shortest portion of road necessary to reach a place of commerce that cannot be accessed by any other means. When considering granting permission for ATVs to operate in an urban area, the opinion of the local municipality will be sought
- vi. Sight lines at a minimum must be that for at least the posted speed plus 10 km/h.
- vii. Travel must be possible entirely on the shoulder. Thus, the shoulder width (excluding rounding) must be 1.75 m or greater.
- viii. Signing shall be provided by the Club.

**Checklist** for evaluating requests for Off Road Vehicle (All Terrain Vehicle) use of SDG County Roads.

Road Segment(s) being considered \_\_\_\_\_  
 ORV/ATV Club making application \_\_\_\_\_

		YES	NO
1	Written request received.		
2	From recognized ORV/ATV club.		
3	Traffic on road segment is: AADT _____ which is less than 3,000 AADT (rural) or 5,000 AADT (urban) .		
4	Road Section is either: a small portion of rural road that joins segments of ATV trail, <b>OR</b> ,		
5	provides part of the route to a place of commerce using the shortest possible length of County Road.		
6	The Road Section(s) form(s) part of a recognized trail.		
7	The Road Section has measurable stopping sight distances that are recognized for speed limit plus 10 km/h (see below).		
8	The shoulder width along the County Road segment is 1.75 m wide or greater.		
9	The ORV/ATV Club has agreed to provide and erect the appropriate signing in accordance with the Ontario Traffic Manual.		

The answer of **no** to any of the preceding questions excludes that road section from consideration for use by ORV/ATVs. However, any requested trail crossing perpendicular to a County Road will be permitted when signed.

**Signing** of all crossing and road segments shall include 60 cm x 60 cm reflective warning signs with the ATV symbol facing vehicular traffic approaching from both directions and all crossings shall also have trail stop signs facing approaching ORV/ATVs from each direction.

**Stopping sight distances** (for use with 5. above)

**Posted Speed Stopping Distance** (for posted speed plus 10 km/h)


50 km/h	85 m (60 km/h)
60 km/h	110 m (70 km/h)
70 km/h	140 m (80 km/h)
80 km/h	170 m (90 km/h)



**Schedule "C"  
By-Law No. 4648**

*United Counties of  
Stormont, Dundas & Glengarry*

26 Pitt Street, Suite 223, Cornwall, Ontario K6J 3P2 • Tel: 613-932-1515 • Fax: 613-936-2913



## ORV/ATV Permit Application

Application Date:
-------------------

ORV/ATV CLUB INFORMATION			
ORV/ATV Club Name:			
Address:			
Phone:		FAX:	
ORV/ATV CLUB INSURANCE			
Company:		Policy No.:	
Insured Amount: \$	Type:	Policy Period:	
ROAD SECTION(S) REQUESTED			
County Road (Alias)	From	To	Forming Part of a Recognized Trail Name

**Pursuant to SD&G County By-law 4648, the use of Off Road Vehicles (ATV's), is permissible along Stormont, Dundas & Glengarry County Roads when the following conditions are met:**

1. A formal written request must be made. The request is to be from a recognized ORV/ATV club/association carrying liability insurance and/or a municipality.
2. All crossings of a County Road perpendicular to the traffic shall be permitted.
3. The portions of County Road must be shown to form part of a trail network on where County Roads are not the major portion of the network.
4. No County Road section in urban areas will be opened for ATV's when there is a local road or off-road trail alternative available
5. As trail networks are evolving, County Roads open to ORV/ATV use shall be reviewed biennially to assure their length is minimal.
6. No application will be granted that requests use of SDG County Roads 31, 34, 43 and that portion of SDG 2 that has a speed limit of 70 km/h or more.
7. Signing shall be provided by the Club.

**In consideration of the granting of this permit, I hereby agree to indemnify and keep harmless the United Counties of Stormont, Dundas & Glengarry against all claims, liabilities, judgements, costs and expenses of whatsoever kind, which may in any way accrue against the said county in consequence of, and incidental to, the granting of this permit, and I agree to pay the cost of repairing any damage to county property, and I further acknowledge that the United Counties of Stormont, Dundas & Glengarry accepts no responsibility for the accuracy of the information contained herein. The undersigned hereby agrees with the conditions set out in the United Counties of SD&G ORV/ATV By-law 4648 attached.**

ORV/ATV Club President:	Date:
Signature:	